



# MT SHASTA COLORFUL ADVENTURE




**Courtesy of the  
Mt Shasta Visitors Center**




## SPRING HILL CITY PARK

At the base of Spring Hill is the City Park Headwaters, where Big Springs Creek emerges from the hillside. Watch the spring flow down the park underneath wooden bridges, meandering through a wooded, botanical trail. Meet up with the creek again at the Elsa Rupp Nature Study!




## ELSA RUPP NATURE STUDY

Walk across foot bridges and experience the calming sounds of streaming water and swaying trees. Here at Elsa Rupp Nature Study, you can spend some time existing beneath a canopy of trees while exploring the nooks and crannies around Big Springs Creek!




## FISH HATCHERY

At the State Fish Hatchery, you will see lanes of pools filled with fish! Right next door is the Sisson Museum. During open season, visit the museum to learn about Mt Shasta's exciting history!




## LAKE SISKIYOU

Hike, swim, fish, or play at Lake Siskiyou, where many creeks converge into a large reservoir. From the southern beach, you can see reflective views of Mt Shasta and hike a trail that takes you across Box Canyon Dam, to Wagon Creek Bridge, around Spini Meadow, and to the Sacramento River inlet.




## FAERY FALLS & CASTLE LAKE

A short drive up Castle Lake Road to Ney Springs Road guides you to a trail to a waterfall called Faery Falls. Drive further to the top of Castle Lake Road and find a crystal-clear lake situated beneath rocky crags. Trails at this lake lead to several special locations, including Heart Lake overlooking Mt Shasta!



## Shastice Park



Head up Rockfellow Drive to Shastice Park. Featuring beautiful views of Mt Shasta, this park boasts a skate park, bike park, dog park, ice skating rink, playground, picnic areas, and multi-purpose fields. Just behind the park is the Shasta Disc Golf Course!



## SISSON MEADOW

**Come take a picture with me!**

See stunning views of Mt Shasta from Sisson Meadow, a sweet and beautiful meadow protected by the Siskiyou Land Trust. Located in the heart of Mt Shasta City next to the public library, a school, and a ball field, the meadow is home to native plants and bird species with lovely flowers blooming in Spring and Summer. Walk along the board walk to a small stream, tiny waterfall, and foot bridge!



## EVERITT MEMORIAL HWY TO MT SHASTA!

Follow the Everitt Memorial Highway to the top at Old Ski Bowl above the tree line of Mt Shasta (or to Bunny Flat in the snowy months)! You will see lots of stunning sights like Black Butte, a timber forest, Red Fir trees, lots of hiking trails, places to camp, views of alpine mountains across every horizon, a sky ocean, and the unique and quarky trees lining the uppermost part of Mt Shasta's scenic highway!